





Transit Project Timelines

Issue 2.0 for May 16, 2018

Nov, 2008 Transportation Master Plan Update and Nov., 2013 New Transportation Master Plan

 <p>BRT to Kanata (“the West Transitway Extension”)</p>	 <p>LRT Stage 1 “Confederation Line” (Blair to Tunney’s Pasture)</p>	 <p>LRT Stage 2 (three extensions to the Confederation Line) Extensions to Trillium Line are another project</p>	<p>Baseline Road Rapid Transit Corridor (Heron to Bayshore)</p>
<ul style="list-style-type: none"> - Nov. 2008 - decision to study Bayshore to Moodie extension - Oct. 2012 “West Transitway Extension” EPR approved (also referred to in Stage 2 documents) - Sep. 2015 bridge over HA postponed to LRT stage 2 - Moodie Bridge safety improvements postponed - June 2017 meetings about Moodie extension - fall 2017 approved - Dec. 2017 Bayshore to Moodie extension open as part of bus route - CBLCA continues to work with city and contractors - July-Nov, 2018 Corkstown sidewalk construction 	<ul style="list-style-type: none"> - Jan. 2010 EA approved - In 2011 council accelerated completion date by a year - Dec. 2012 contract awarded - 2013 construction begins - June 2016 Rideau St. sinkhole - Until fall 2017 LRT was to have ended at Bayshore - After 2017 LRT (stage 2) ends at Moodie end of Nov. 2018 Blair to Tunney’s Pasture LRT open 	<ul style="list-style-type: none"> - 2013 project approved - Feb 2017 - decision to study Bayshore to Moodie extension - summer 2017 RFP sent out - fall 2017 Bayshore to Moodie LRT extension approved - Feb. 2018 EPR approved - Q4, 2018? Stage 2 contract to be awarded 	<ul style="list-style-type: none"> - fall 2017 EPR approved
		<ul style="list-style-type: none"> - 2019 plan to start construction (as soon as stage 1 complete) - “Provisions for ongoing consultation as design progresses” - June 2020 Start Holly Acres bridge construction - 2023 LRT to Moodie Project complete 	<ul style="list-style-type: none"> - 2020 “construction could begin on first piece Heron station to Baseline station” <div style="text-align: center;">  </div> <ul style="list-style-type: none"> - 2031 “second piece Baseline to Bayshore could begin”

<http://www.stage2lrt.ca/> Stage 2 Project

https://en.wikipedia.org/wiki/OC_Transpo_routes

58	Tunney's Pasture station	Moodie station	This route will replace route 152 and will travel via the same routing with an extension to/from Tunney's Pasture via the Transitway and Moodie via Abbot Point of Care.
----	--	----------------	--

<https://ottawa.ca/en/residents/transportation-and-parking/transportation-planning/completed-projects/baseline-road-rapid-transit-corridor-bayshore-station-heron-station-planning-and-environmental-assessment-study>

Baseline Road Rapid Transit Corridor (Bayshore Station to Heron Station)

<http://www.cbc.ca/news/canada/ottawa/baseline-road-transportation-committee-1.3961467>

Baseline Road Rapid Transit Corridor

<http://ottawacitizen.com/news/local-news/moodie-lrt-station-wont-have-park-and-ride-because-theres-no-room>